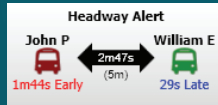


AT A GLANCE HEADWAY MONITORING AND MANAGEMENT

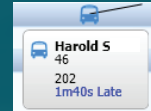
Have a bird's eye view of every route with ROUTE MONITOR for Streets. Rather than misleading maps, the linear layout easily shows the on-time status of actual buses on their assigned routes. At a glance you can see how far away each bus is from each other. You can then send alerts to drivers to warn them about possible schedule violations. Rolling over the bus icon produces even more information for quick analysis to help dispatchers make informed decisions.

Maps can be confusing and don't easily show the relative spacing between vehicles or the difference between where they currently are, versus where they should be, based on the schedule. Dispatchers benefit from a more precise view of operations.

HEADWAY MONITORING
Quickly identify buses getting too close or too far apart



ROLLOVER INFO
Bus number, driver name, driver ID, schedule adherence

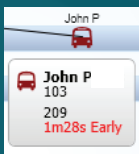


LINEAR VIEW

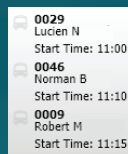
De-clutter with a simplified view that only shows you mission critical information




HOT OR COLD
Colors indicate if buses are on time or not



DRIVER UPDATES
Communicate with drivers to keep them informed



MISSING BUSES
See if a bus is missing from an assigned route



For more information and to watch a demo of Route Monitor for Streets in action, talk to your Sales Rep. With total integration into your existing ITS suite, this powerful tool is a simple add-on that provides huge functionality.