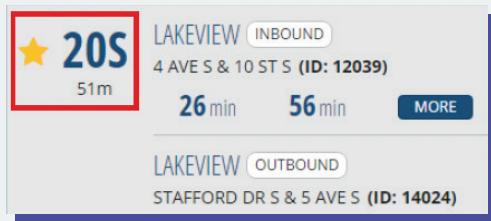


FAVORITES

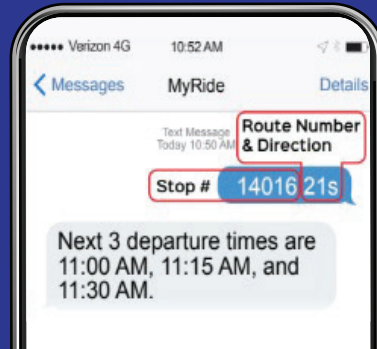
Are there certain places that you travel to on a regular basis? We've got you covered with **Favorites**. The next time you search for that recurring route or stop, just click on the "star" icon and MyRide will save this information for you.



Additionally, you can add a favorite location under the **Favorites tab** by entering an address, business, facility or POI or by clicking on the map. So the next time you want to go to a recurring route or stop, just head to the Favorites tab and they will be at the top of your list, ready to go!

You also have the ability to rename your favorites. So instead of always seeing a street name, you could name it "Home."

SMS (TEXT)



MyRide also has the ability to send SMS messages.* If you text the **Stop Code** followed by a space, then the **Route Number** (direction if applicable) to **555-555-5555**, you'll receive upcoming departure times. To get an update, you can reply to the agency text message with "R".

**standard carrier charges for text messaging may apply.*

CUSTOM CONTENT

Lorem ipsum dolor sit amet, consectetur adipiscing elit, sed diam nonummy nibh euismod tincidunt ut laoreet dolore magna aliquam erat volutpat. Ut wisi enim ad minim veniam, quis nostrud exerci

AGENCY
NAME

NEED TO GET
SOMEWHERE?



MyRide
makes it easy

WHAT IS MyRide

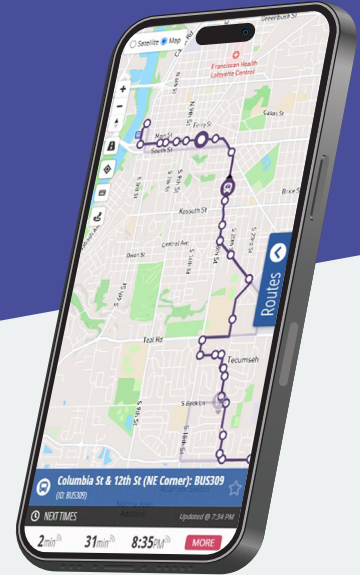
MyRide is designed for you, the rider, to help make the most of your time. You won't have to guess when your bus will arrive - you'll know. With MyRide, you can easily plan a trip, view schedules or see where a bus is in real-time, directly from your smartphone or desktop computer. All the information you need to ride transit is at your fingertips.

HOW TO PLAN A TRIP

Planning a trip is very easy. To begin, turn on your location services and MyRide will work for you. How? MyRide will know where you are and find the stops and routes nearest to you.

If you have a destination in mind, you can enter the address or simply the name of a business, facility or point of interest. MyRide will then provide you with multiple travel options. Select the one that works best for you and you'll get instructions on when to start walking to the bus stop, what bus to board, where to transfer buses and when to get off.

WHERE'S MY BUS?



There are obvious benefits to planning a trip, but having the ability to watch when your bus is coming in real-time, that's the true benefit of MyRide!

With real-time data, you'll be able to see where your bus is in real-time on a map. This eliminates the guessing game of, "where's my bus?" You'll now have the most accurate information possible in real-time and at any time. You'll never have to worry about missing your bus again!

